2-9.Map showing the rivers and their flood-prone areas

Index Map

Each map shows the flood-prone areas of one of the following rivers based on the estimated maximum rainfall and the estimated inundation depth, in the event the river water overflows and inundates the flood forecast sections or water level monitored sections.
Note that inundation may occur even outside the flood-prone areas, and the actual inundation depths may differ from those shown here.

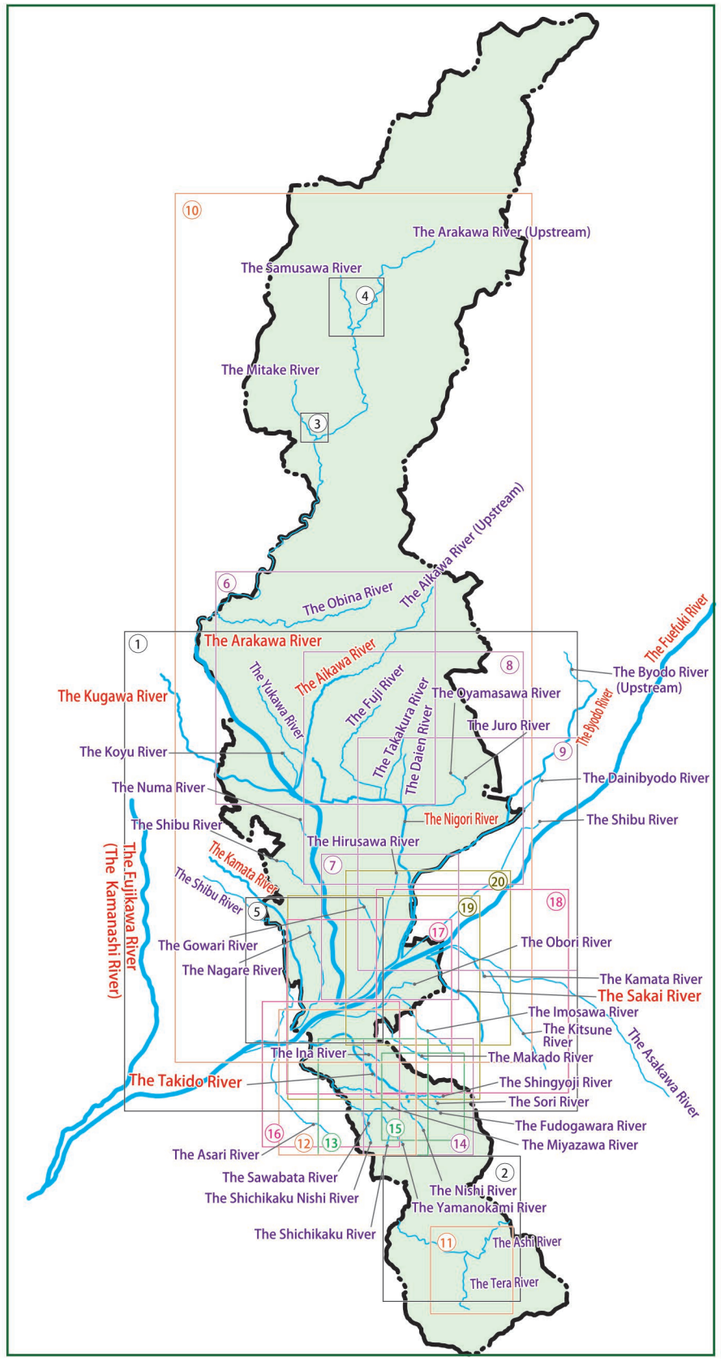

Map Frame Number	River Name	Type	Page
1	The Kamanashi River	Rivers predicted to flood	P36
1	The Fuefuki River		
1	The Arakawa River		
1	The Aikawa River	River water level to be notified	P37
1	The Nigori River		
1	The Byodo River		
1	The Takido River		
1	The Sakai River		
1	The Kamata River		P38
1	The Kugawa River		
5	The Nagare River	Other rivers	
5	The Shibu River		
2	The Ashi River		P39
11	The Tera River		
12	The Shichikaku River		
13	The Miyazawa River・The Sawabata River		
13	The Shichikaku Nishi River・The Yamanokami River		P40
14	The Nishi River・The Shingyoji River		
15	The Sori River・The Fudogawara River		
16	The Ina River・The Asari River		
17	The Makado River		P41
18	The Kitsune River (Fuefuki City)		
19	The Imosawa River・The Asakawa River		
20	The Obori River・The Kamata River		
1	The Shibu River		P42
1	The Numa River		
7	The Hirusawa River		
7	The Gowari River		
9	The Shibu River (Shirai Town)		P43
9	The Byodo River (Upstream)		
9	The Dainibyodo River		
8	The Juro River		P44
8	The Daien River・The Oyamasawa River		
8	The Takakura River		
8	The Fuji River		
6	The Aikawa River (Upstream)		P45
6	The Yukawa River		
6	The Koyu River		
10	The Arakawa River (Upstream)		
6	The Obina River		P46
3	The Mitake River		
4	The Samusawa River		
	List of rivers not expected to have floods		

【Rivers predicted to flood】The Kamanashi River,The Fuefuki River,The Arakawa River
【River water level to be notified】The Aikawa River

Map of flood-prone areas of The Kamanashi River (estimated maximum rainfall)

Ministry of Land, Infrastructure and Transport--Kanto Regional Development Bureau
--Kofu River National Highway Office (Announced March 21, 2017)
Total amount of rainfall downstream from the Fujikawa river area in 48 hours: 565 mm
Total amount of rainfall downstream from the Fujikawa river area in 48 hours: 632 mm

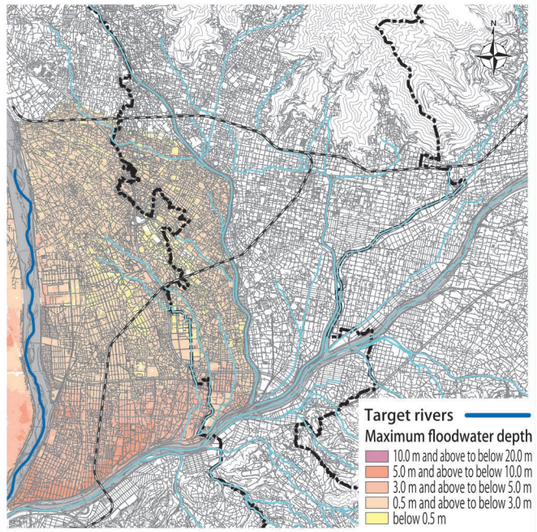

Map of flood-prone areas of The Fuefuki River (estimated maximum rainfall)

Ministry of Land, Infrastructure and Transport--Kanto Regional Development Bureau
--Kofu River National Highway Office (Announced March 21, 2017)
Total amount of rainfall downstream from the Fujikawa river area in 48 hours: 632 mm

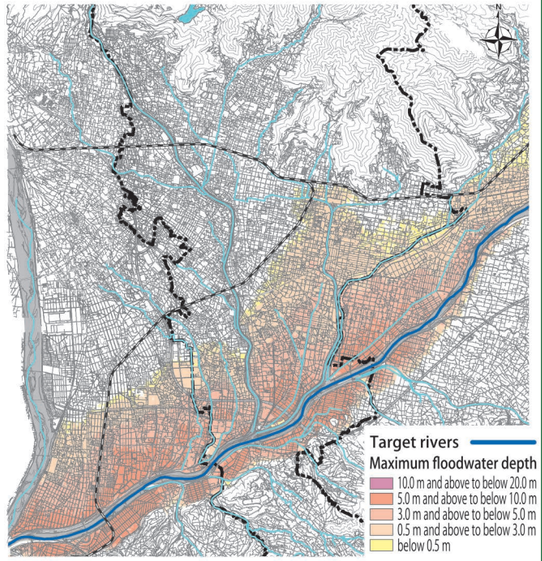

Map of flood-prone areas of The Arakawa River (estimated maximum rainfall)

Yamanashi Prefecture (announced July 31, 2017)
810.0 mm/2 days

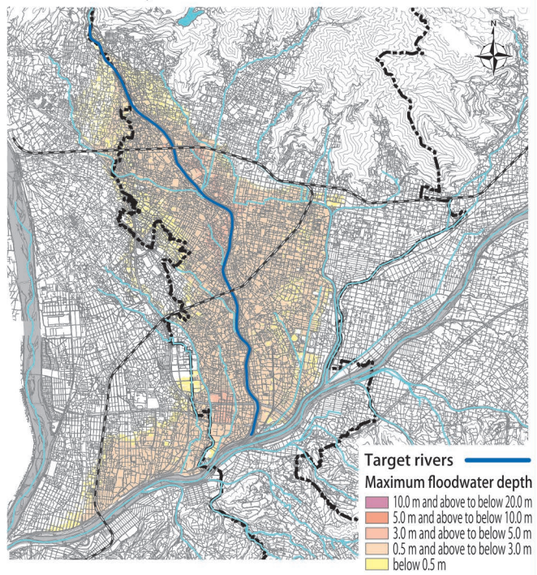

Map of flood-prone areas of The Aikawa River (estimated maximum rainfall)

Yamanashi Prefecture (announced July 31, 2017)
130.62 mm/hour

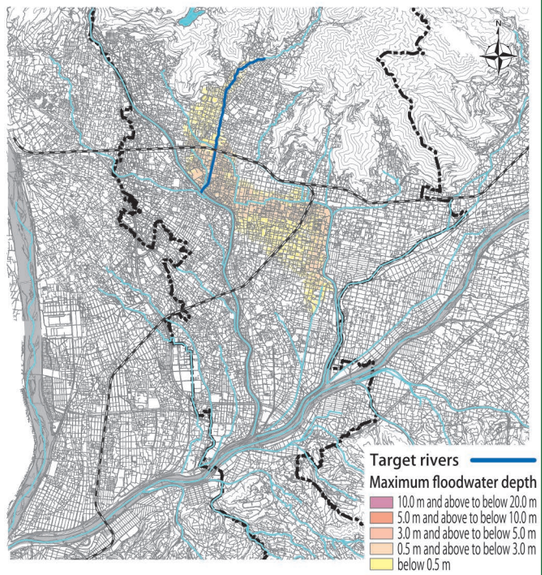

この地図の作成に当たっては、中央市長の承認を得て、中央市発行の縮尺１万分の１中央市全図を使用した。（承認番号　中央都第11-2号）
この地図は、笛吹市長の承認を得て同市発行の縮尺10,000分の１の都市計画基本図を使用し、作成したものである。（令和３年11月４日 笛まち第11-2号）
この地図の作成に当たっては、昭和町長の承認を得て、同町発行の10,000分の１図を使用したものである。（承認番号 令和３年11月２日　昭都第159号）
この地図は、甲斐市長の承認を得て同市発行の甲斐市都市計画基本図（縮尺1/2,500）を使用し、作成したものである。（甲斐都第10-70号）

2-9.Map showing the rivers and their flood-prone areas

【River water level to be notified】The Nigori River,The Byodo River,The Takido River,The Sakai River

Map of flood-prone areas of The Nigori River (estimated maximum rainfall)

Yamanashi Prefecture (announced July 31, 2017)
131.14 mm/hour

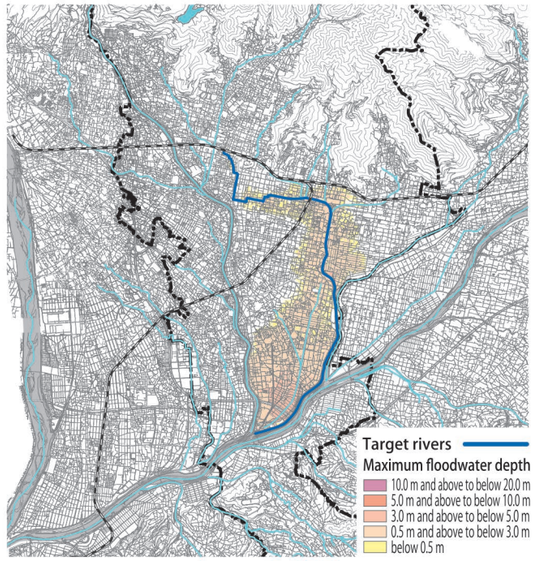

Map of flood-prone areas of The Byodo River (estimated maximum rainfall)

Yamanashi Prefecture (announced July 31, 2017)
118.79 mm/hour

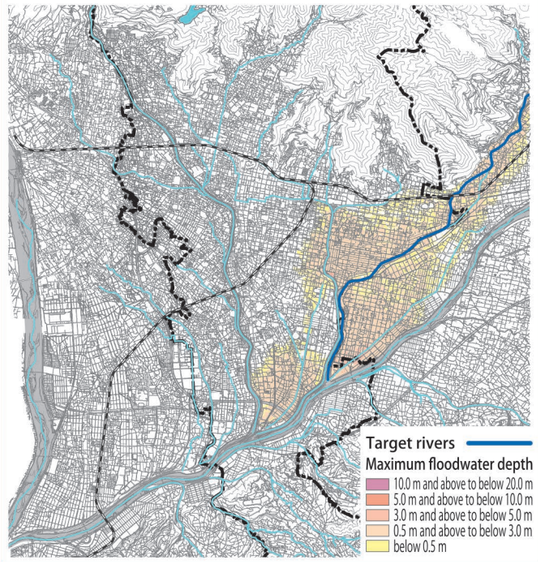

Map of flood-prone areas of The Takido River (estimated maximum rainfall)

Yamanashi Prefecture (announced July 31, 2017)
138.12 mm/hour

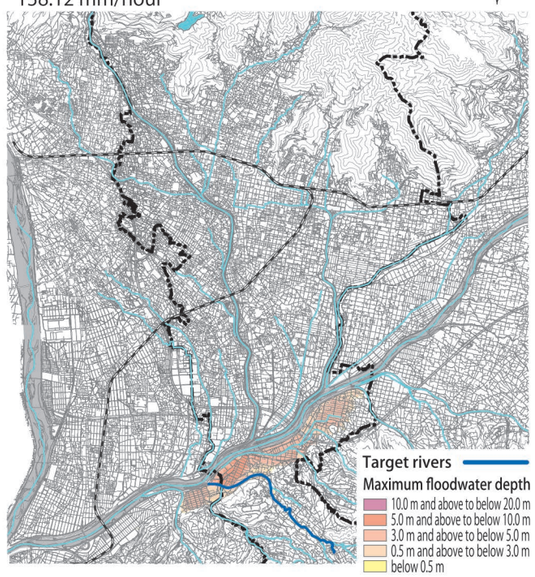

Map of flood-prone areas of The Sakai River (estimated maximum rainfall)

Yamanashi Prefecture (announced July 31, 2017)
142.89 mm/hour

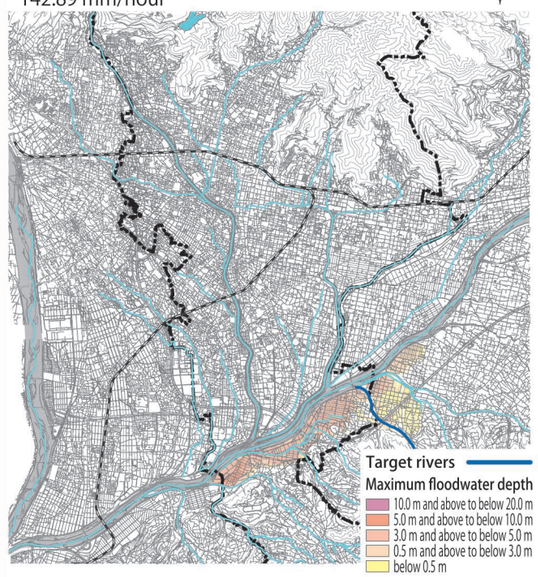

この地図の作成に当たっては、中央市長の承認を得て、中央市発行の縮尺1万分の1中央市全図を使用した。(承認番号　中央都第11-2号)
この地図は、笛吹市長の承認を得て同市発行の縮尺10,000分の1の都市計画基本図を使用し、作成したものである。(令和3年11月4日 笛まち第11-2号)
この地図の作成に当たっては、昭和町長の承認を得て、同町発行の10,000分の1図を使用したものである。(承認番号 令和3年11月2日　昭都第159号)

【River water level to be notified】The Kamata River,The Kugawa River
【Other rivers】The Nagare River,The Shibu River

Map of flood-prone areas of The Kamata River (estimated maximum rainfall)

Yamanashi Prefecture (announced March 25, 2021)
72.98 mm/hour

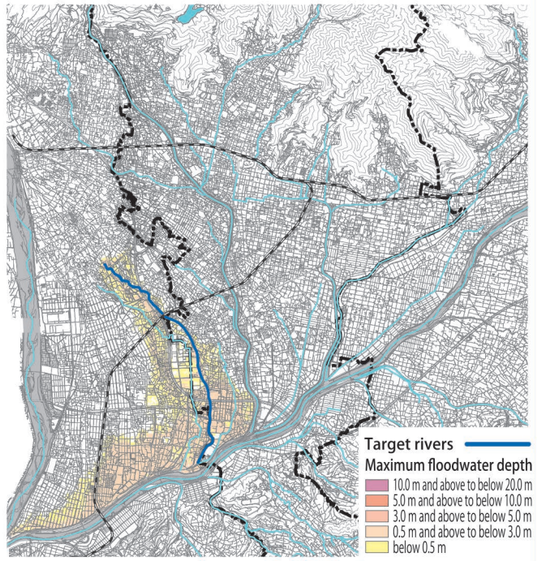

Map of flood-prone areas of The Kugawa River (estimated maximum rainfall)

Yamanashi Prefecture (announced March 25, 2021)
132.95 mm/hour

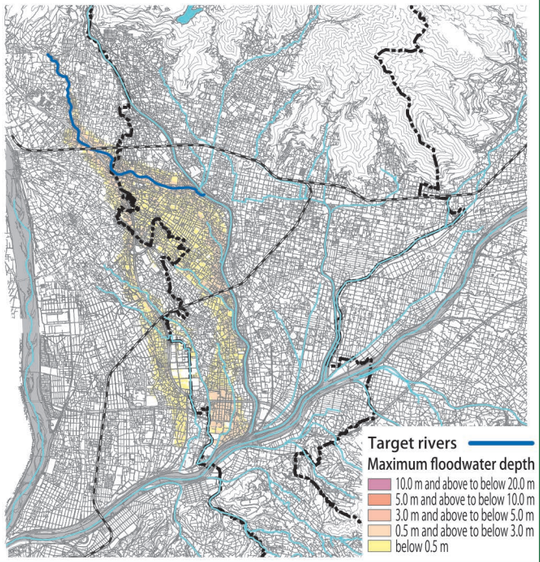

Map of flood-prone areas of The Nagare River (estimated maximum rainfall)

Yamanashi Prefecture (announced March 23, 2023)
836 mm/day

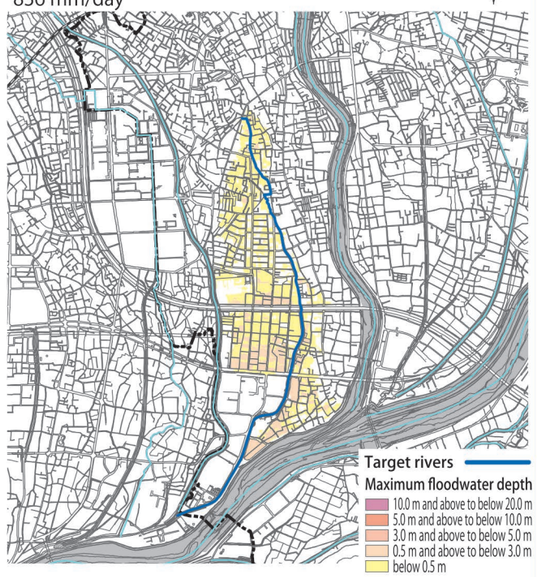

Map of flood-prone areas of The Shibu River (estimated maximum rainfall)

Yamanashi Prefecture (announced March 23, 2023)
836 mm/day

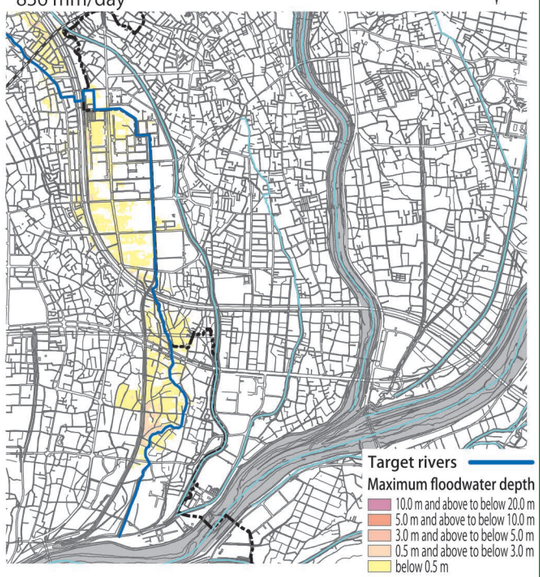

この地図は、甲斐市長の承認を得て同市発行の甲斐市都市計画基本図 (縮尺 1/2,500) を使用し、作成したものである。(甲斐都第10-70号)

2-9.Map showing the rivers and their flood-prone areas

【Other rivers】The Ashi River,The Tera River,The Shichikaku River,The Miyazawa River・The Sawabata River

Map of flood-prone areas of The Ashi River (estimated maximum rainfall)

Yamanashi Prefecture (announced July 29, 2024)
843.4mm/2 days

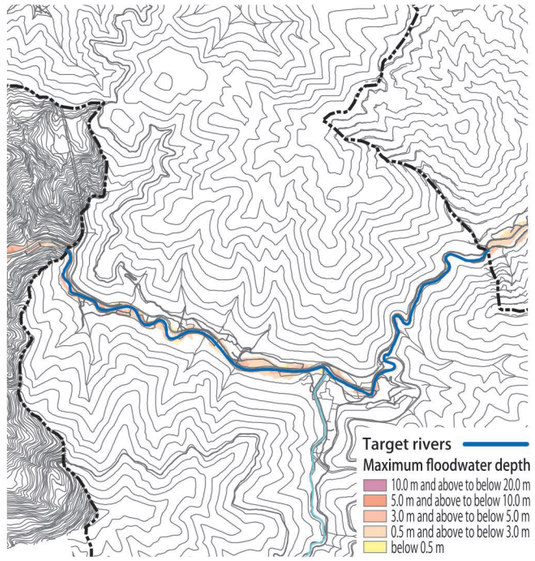

Map of flood-prone areas of The Tera River (estimated maximum rainfall)

Yamanashi Prefecture (announced July 29, 2024)
843.4mm/2 days

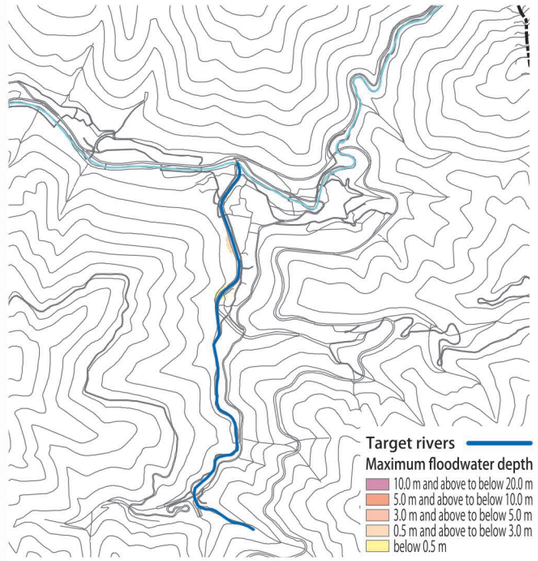

Map of flood-prone areas of The Shichikaku River (estimated maximum rainfall)

Yamanashi Prefecture (announced March 23, 2023)
836mm/days

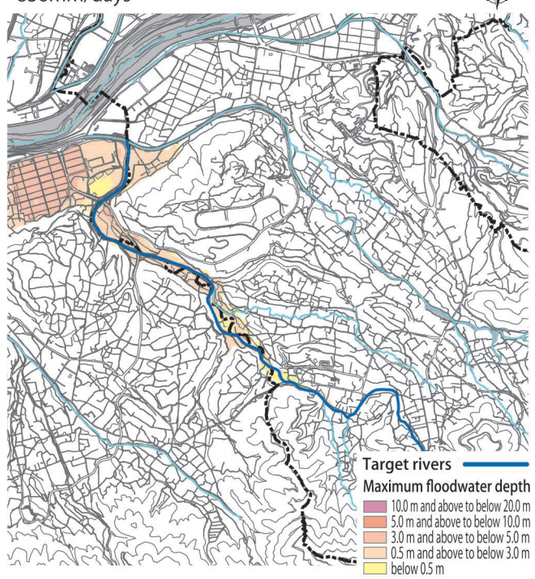

Map of flood-prone areas of The Miyazawa River・The Sawabata River(estimated maximum rainfall)

Yamanashi Prefecture (announced March 23, 2023)
836mm/days

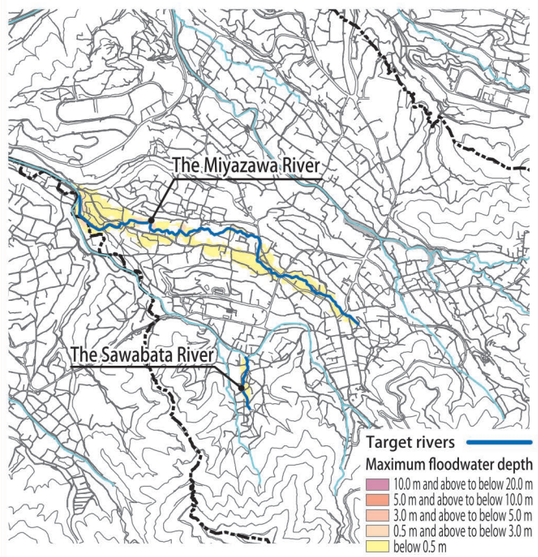

【Other rivers】The Shichikaku Nishi River・The Yamanokami River,The Nishi River・The Shingyoji River, The Sori River・The Fudogawara River,The Ina River・The Asari River

Map of flood-prone areas of The Shichikaku Nishi River・The Yamanokami River(estimated maximum rainfall)

Yamanashi Prefecture (announced March 23, 2023)
836 mm/day

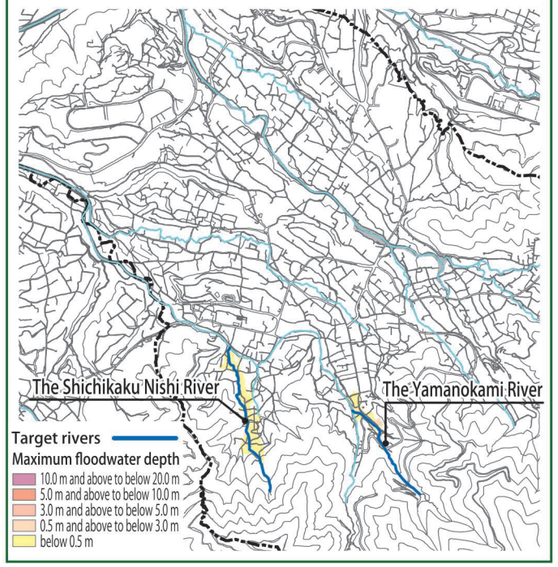

Map of flood-prone areas of The Nishi River・The Shingyoji River(estimated maximum rainfall)

Yamanashi Prefecture (announced March 23, 2023)
836 mm/day

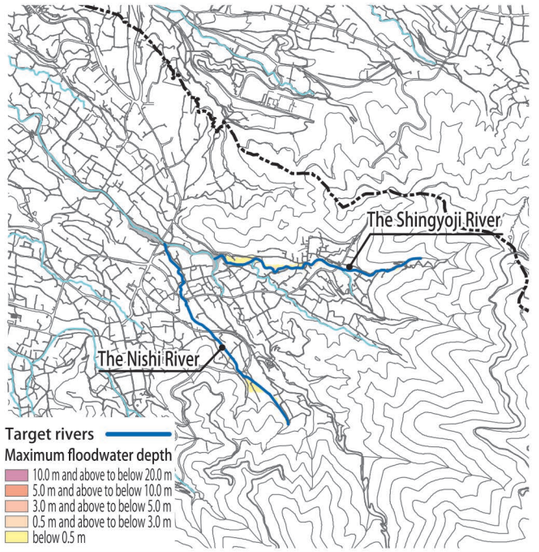

Map of flood-prone areas of The Sori River・The Fudogawara River(estimated maximum rainfall)

Yamanashi Prefecture (announced March 23, 2023)
836mm/days

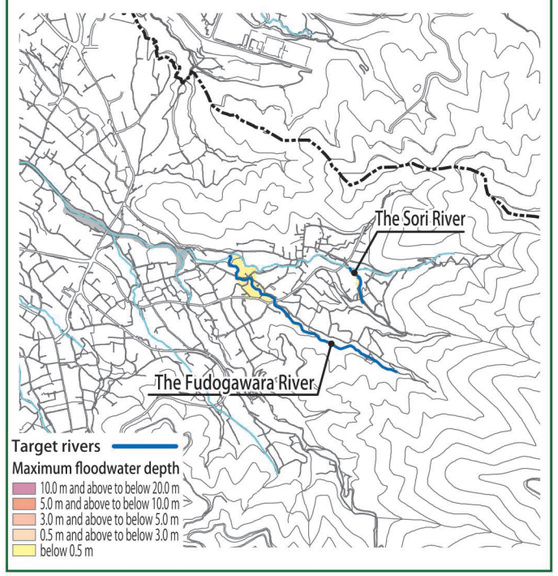

Map of flood-prone areas of The Ina River・The Asari River(estimated maximum rainfall)

The Ina River：Yamanashi Prefecture (announced March 23, 2023)836mm/days
The Asari River：Yamanashi Prefecture (announced July 29, 2024)836mm/days

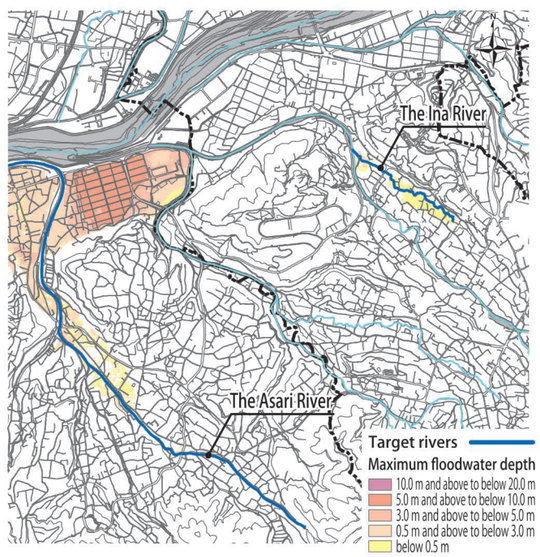

この地図の作成に当たっては、中央市長の承認を得て、中央市発行の縮尺1万分の1中央市全図を使用した。（承認番号　中央都第11-2号）
測量法に基づく国土地理院長承認（使用）R 6JHs 587
この地図は、笛吹市長の承認を得て同市発行の縮尺10,000分の1の都市計画基本図を使用し、作成したものである。（令和3年11月4日 笛まち第11-2号）