2-9.Map showing the rivers and their flood-prone areas

【Other rivers】The Makado River,The Kitsune River (Fuefuki City),The Imosawa River・The Asakawa River, The Obori River・The Kamata River

Map of flood-prone areas of The Makado River (estimated maximum rainfall)

Yamanashi Prefecture (announced March 23, 2023)
836 mm/day

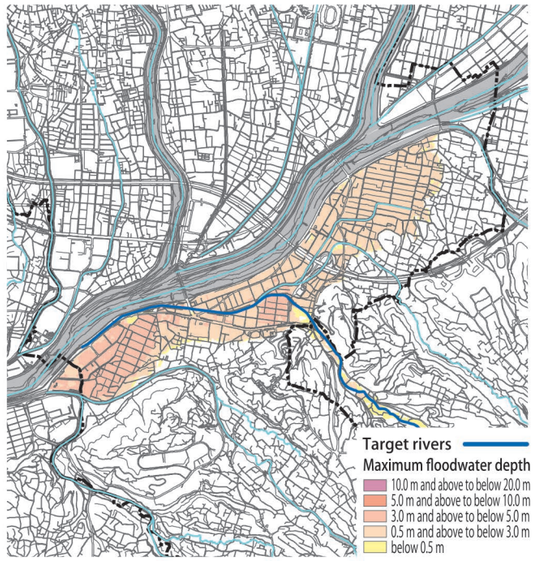

Map of flood-prone areas of The Kitsune River (Fuefuki City) (estimated maximum rainfall)

Yamanashi Prefecture (announced July 29, 2024)
836 mm/day

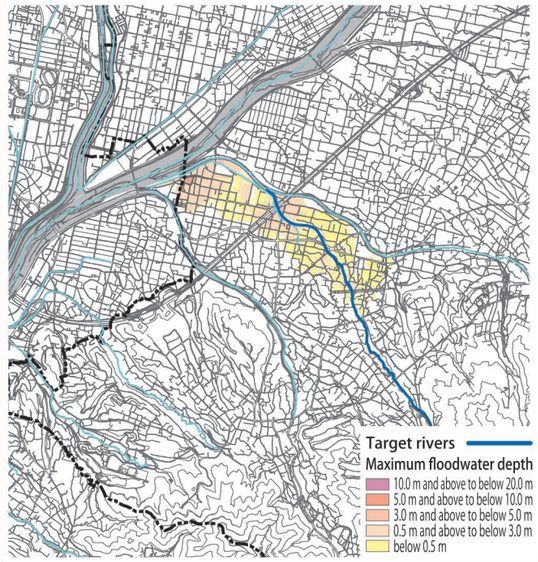

Map of flood-prone areas of The Imosawa River・ The Asakawa River(estimated maximum rainfall)

The Imosawa River：Yamanashi Prefecture (announced March 23, 2023)836 mm/day
The Asakawa River：Yamanashi Prefecture (announced July 29, 2024)836 mm/day

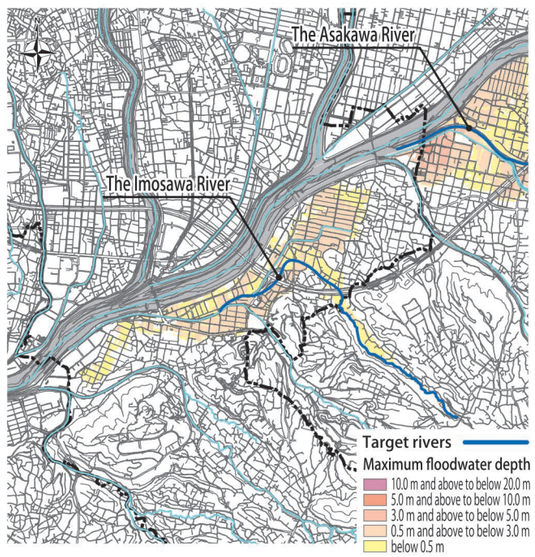

Map of flood-prone areas of The Obori River・ The Kamata River(estimated maximum rainfall)

The Obori River：Yamanashi Prefecture (announced March 23, 2023)836 mm/day
The Kamata River：Yamanashi Prefecture (announced July 29, 2024)836 mm/day

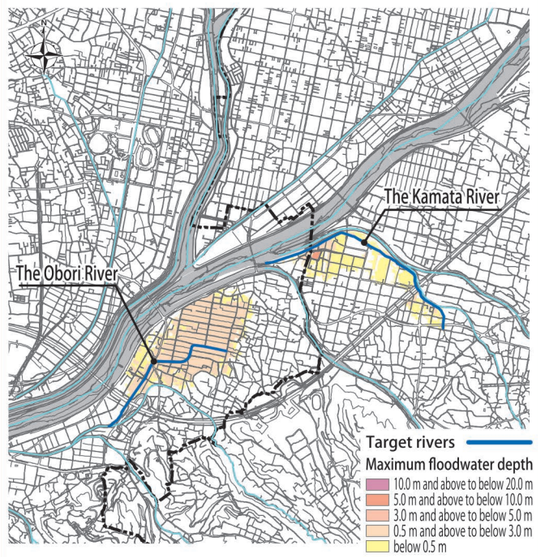

この地図の作成に当たっては、中央市長の承認を得て、中央市発行の縮尺１万分の１中央市全図を使用した。（承認番号　中央都第11-2号）
この地図は、笛吹市長の承認を得て同市発行の縮尺10,000分の１の都市計画基本図を使用し、作成したものである。（令和３年11月４日 笛まち第11-2号）
この地図の作成に当たっては、昭和町長の承認を得て、同町発行の10,000分の１図を使用したものである。（承認番号 令和３年11月２日　昭都第159号）

【Other rivers】The Shibu River,The Numa River,The Hirusawa River,The Gowari River

Map of flood-prone areas of The Shibu River (estimated maximum rainfall)

Yamanashi Prefecture (announced March 23, 2023)
810 mm/2day

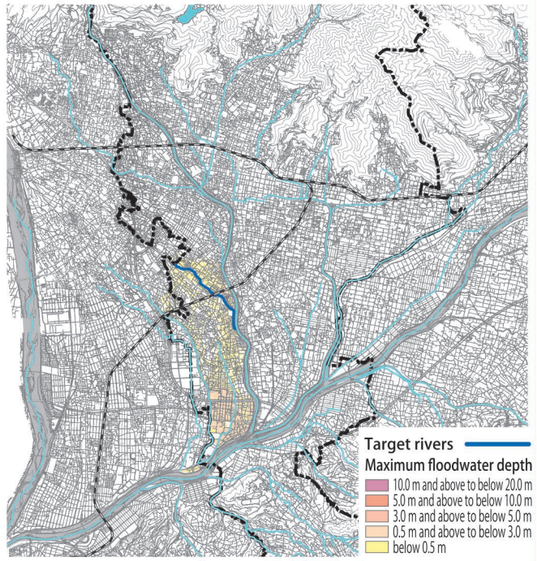

Map of flood-prone areas of The Numa River (estimated maximum rainfall)

Yamanashi Prefecture (announced March 23, 2023)
810 mm/2day

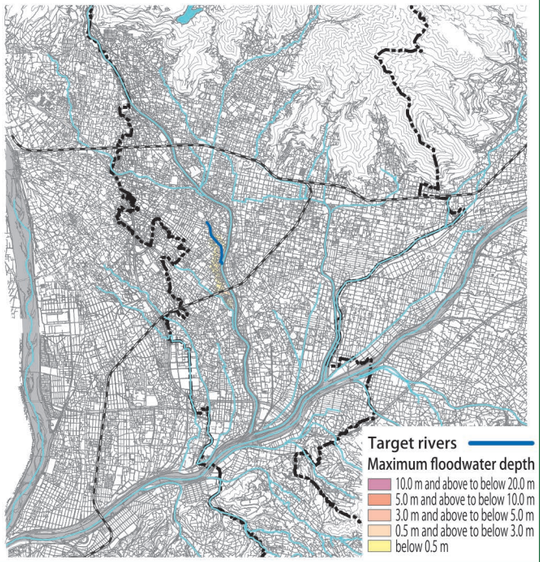

Map of flood-prone areas of The Hirusawa River (estimated maximum rainfall)

Yamanashi Prefecture (announced March 23, 2023)
836 mm/day

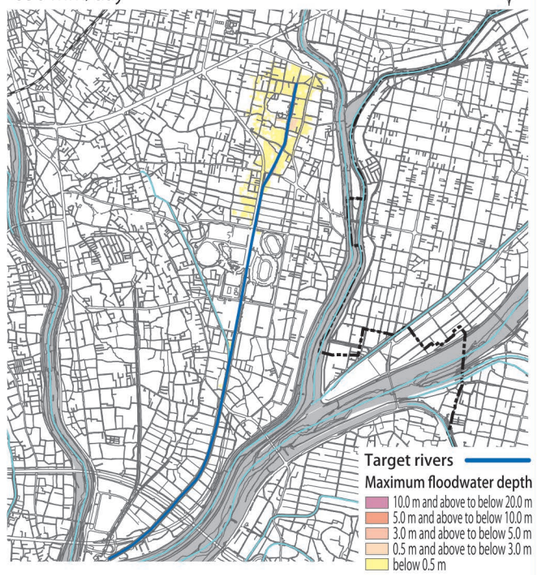

Map of flood-prone areas of The Gowari River (estimated maximum rainfall)

Yamanashi Prefecture (announced March 23, 2023)
836 mm/day

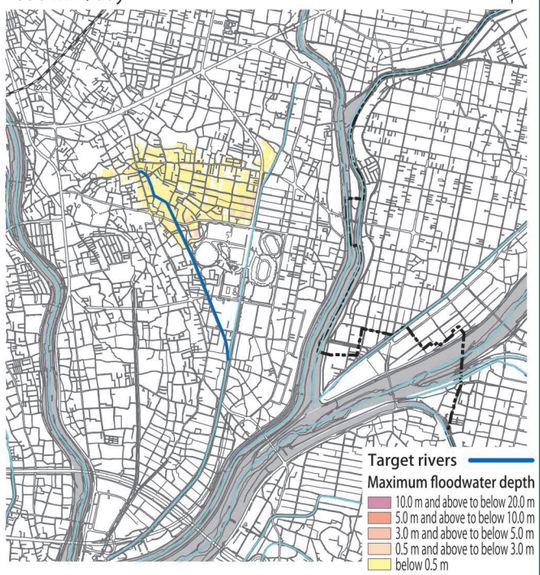

この地図は、甲斐市長の承認を得て同市発行の甲斐市都市計画基本図（縮尺1/2,500）を使用し、作成したものである。（甲斐都第10-70号）

2-9.Map showing the rivers and their flood-prone areas

【Other rivers】The Shibu River (Shirai Town),The Byodo River (Upstream),
The Dainibyodo River,The Juro River

Map of flood-prone areas of The Shibu River (Shirai Town) (estimated maximum rainfall)

Yamanashi Prefecture (announced March 23, 2023)
836 mm/day

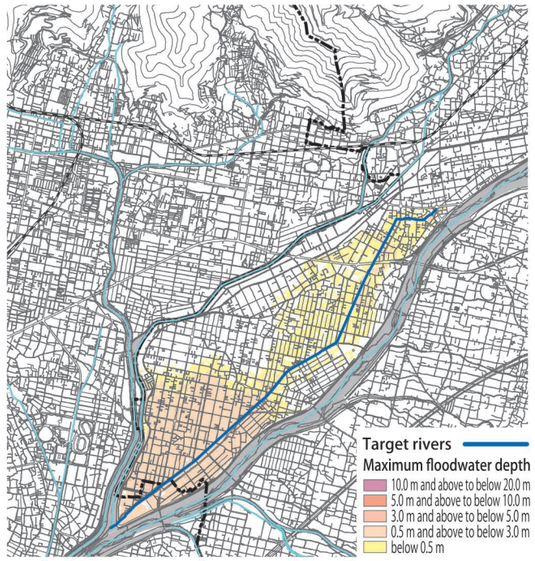

Map of flood-prone areas of The Byodo River (Upstream) (estimated maximum rainfall)

Yamanashi Prefecture (announced July 29, 2024)
834 mm/day

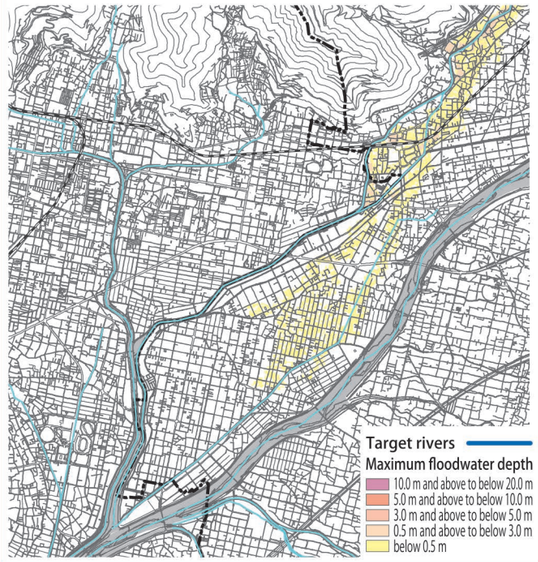

Map of flood-prone areas of The Dainibyodo River (estimated maximum rainfall)

Yamanashi Prefecture (announced July 29, 2024)
834 mm/day

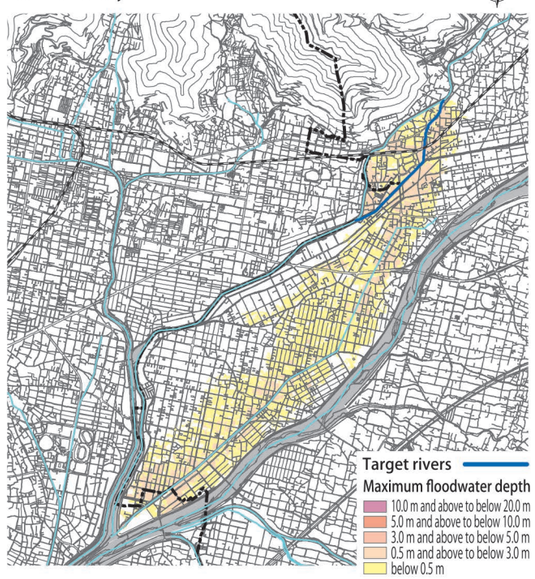

Map of flood-prone areas of The Juro River (estimated maximum rainfall)

Yamanashi Prefecture (announced March 23, 2023)
836 mm/day

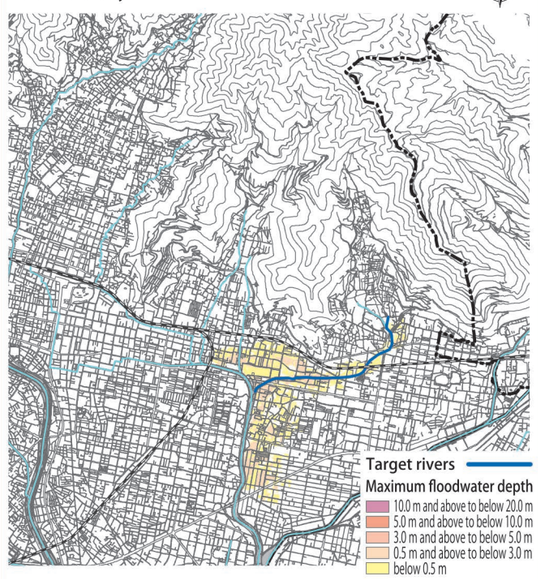

【Other rivers】The Daien River・The Oyamasawa River,The Takakura River,
The Fuji River,The Aikawa River (Upstream)

Map of flood-prone areas of The Daien River・ The Oyamasawa River(estimated maximum rainfall)

Yamanashi Prefecture (announced March 23, 2023)
836 mm/day

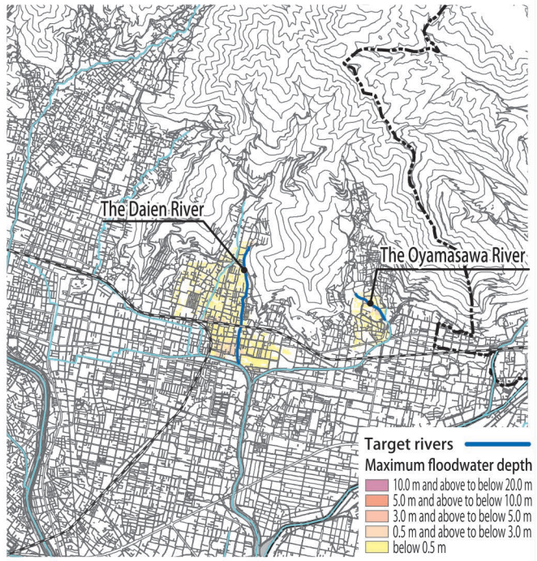

Map of flood-prone areas of The Takakura River (estimated maximum rainfall)

Yamanashi Prefecture (announced March 23, 2023)
836 mm/day

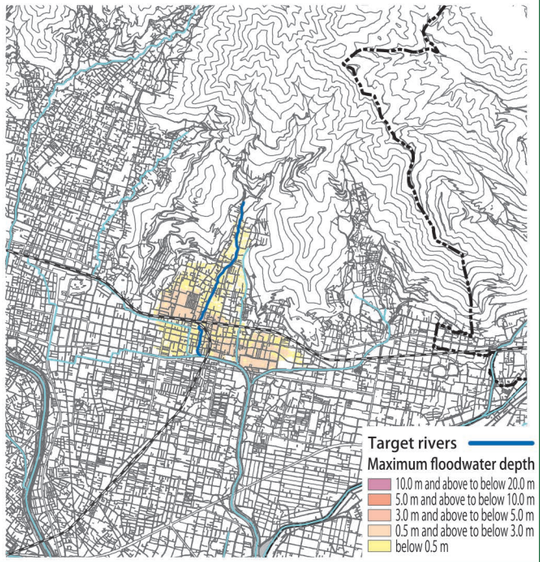

Map of flood-prone areas of The Fuji River (estimated maximum rainfall)

Yamanashi Prefecture (announced March 23, 2023)
836 mm/day

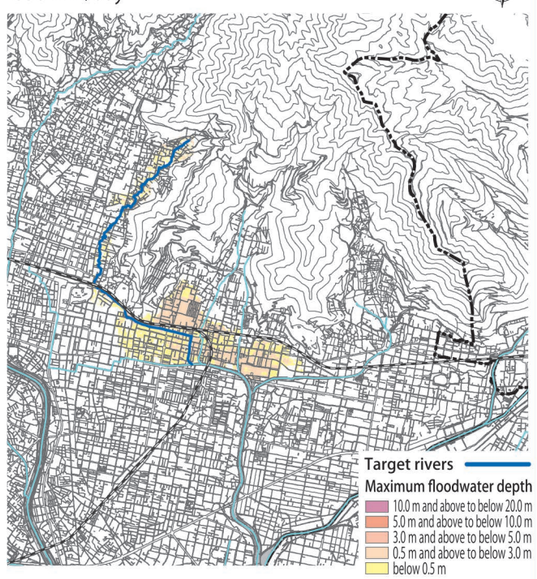

Map of flood-prone areas of The Aikawa River (Upstream) (estimated maximum rainfall)

Yamanashi Prefecture (announced March 23, 2023)
810 mm/2day

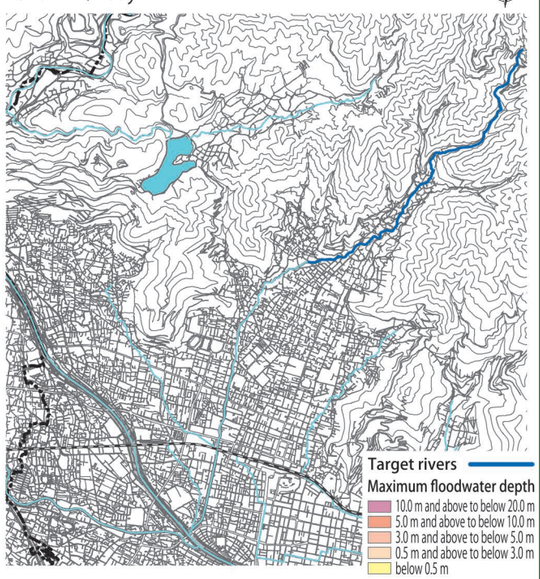

この地図は、笛吹市長の承認を得て同市発行の縮尺10,000分の1の都市計画基本図を使用し、作成したものである。(令和3年11月4日 笛まち第11-2号)
この地図は、甲斐市長の承認を得て同市発行の甲斐市都市計画基本図 (縮尺1/2,500) を使用し、作成したものである。(甲斐都第10-70号)

2-9.Map showing the rivers and their flood-prone areas

【Other rivers】The Yukawa River,The Koyu River,The Arakawa River (Upstream)

Map of flood-prone areas of The Yukawa River (estimated maximum rainfall)

Yamanashi Prefecture (announced March 23, 2023)
810 mm/2day

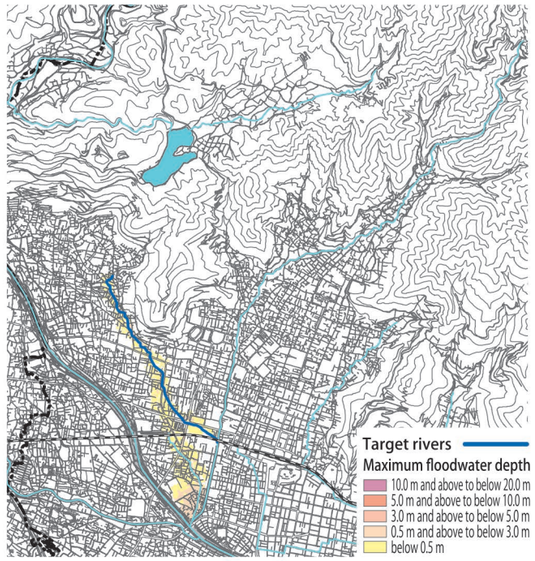

Map of flood-prone areas ofThe Arakawa River (Upstream) (estimated maximum rainfall)

Yamanashi Prefecture (announced March 23, 2023)
810 mm/2day

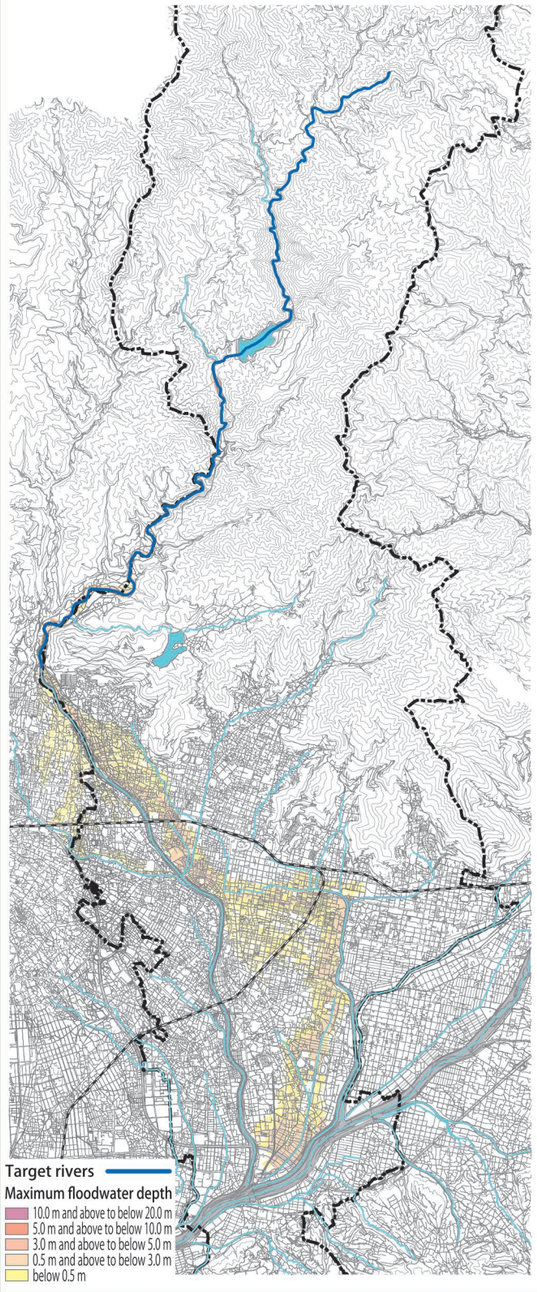

Map of flood-prone areas of The Koyu River (estimated maximum rainfall)

Yamanashi Prefecture (announced March 23, 2023)
810 mm/2day

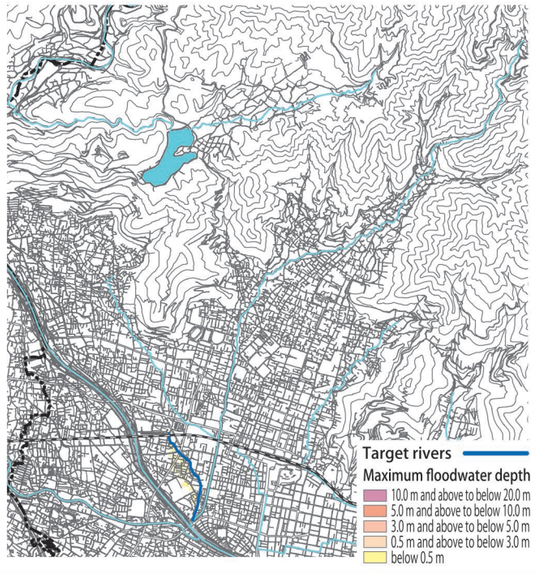

【Other rivers】The Obina River,The Mitake River,The Samusawa River

Map of flood-prone areas of The Obina River (estimated maximum rainfall)

Yamanashi Prefecture (announced March 23, 2023)
810 mm/2day

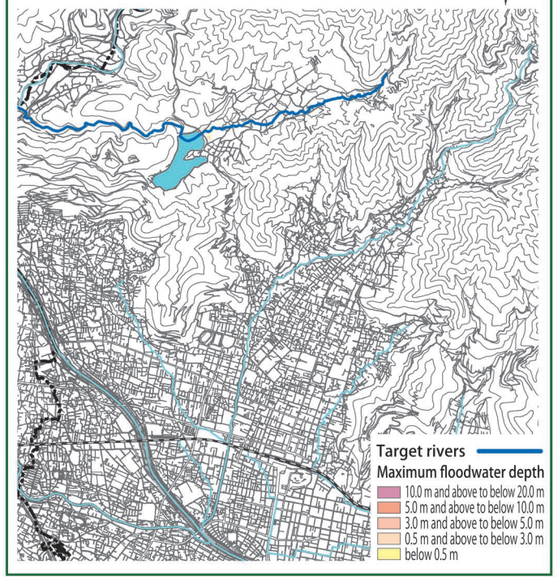

Map of flood-prone areas of The Mitake River (estimated maximum rainfall)

Yamanashi Prefecture (announced July 29, 2024)
810 mm/day

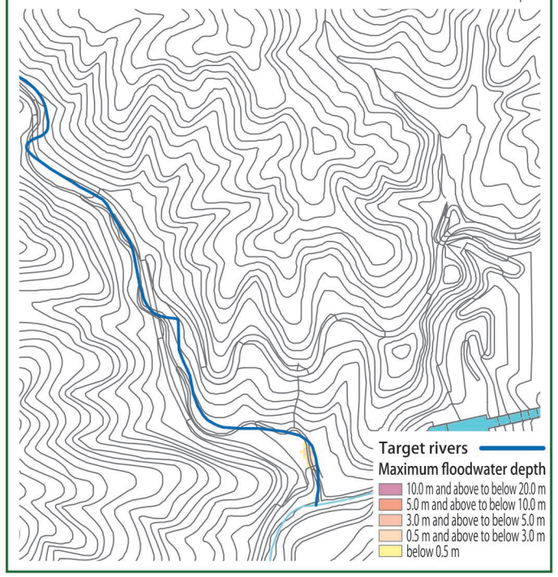

Map of flood-prone areas of The Samusawa River (estimated maximum rainfall)

Yamanashi Prefecture (announced July 29, 2024)
810 mm/day

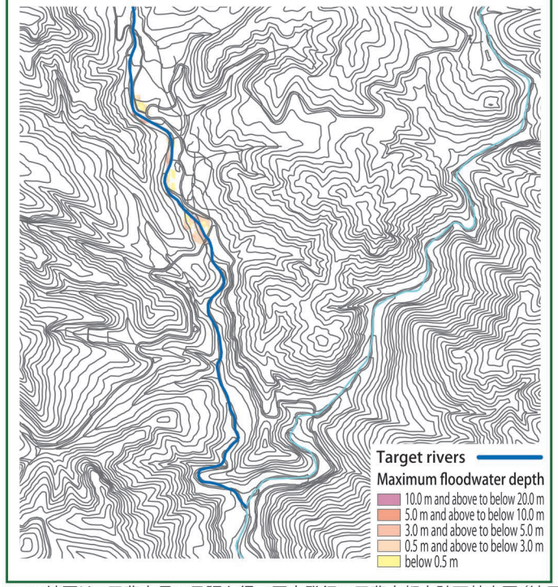

As a result of surveys, the following 13 rivers among the "Other Rivers" did not fall within any flood-prone areas.

The Higashizawa River (Kamisekisuijimachi)	The Nishizawa River (Kamisekisuijimachi)	The Shirasawa River (Kamisekisuijimachi)
The Hora River (Kamisekisuijimachi)	The Koyasawa River (Kuroberacho)	The Denen River (Ubaguchicho)
The Furuyado River (Ubaguchicho)	The Sakai River (Kakehashimachi)	The Kumaanazawa River (Kakehashimachi)
The Inosawa River (Kakehashimachi、Furusekimachi)	The Otake River (Furusekimachi)	The Takido River (Upstream) (Nakahatabashi Upstream)
The Shinhori River (Shiraicho)		

この地図の作成に当たっては、中央市長の承認を得て、中央市発行の縮尺１万分の１中央市全図を使用した。（承認番号　中央都第11-2号）
この地図は、笛吹市長の承認を得て同市発行の縮尺10,000分の１の都市計画基本図を使用し、作成したものである。（令和３年11月４日 笛まち第11-2号）
この地図の作成に当たっては、昭和町長の承認を得て、同町発行の10,000分の１図を使用したものである。（承認番号 令和３年11月２日　昭都第159号）

この地図は、甲斐市長の承認を得て同市発行の甲斐市都市計画基本図（縮尺1/2,500）を使用し、作成したものである。（甲斐都第10-70号）